

Pt Popotekuru Ref only



POPOTEKURU, LOT 5 DP 4797/
OF TAKAPUWAHIA BLK B1, B2, C128
P's B3, C1C, C2A3, C2A2

PROC 5501 CT
Completed in PROC 7144, 1196

Regd Owner Housing Corp A
SURVEY BLK & DISTRICT
I, II BELMONT
VIII, XI PAKAKARIKI

LOCAL AUTHORITY
PORIRUA CITY COUNCIL

Scale 1:4,000
Date FEBRUARY 1995

Declaration
A. L. R. BARWICK REGISTRAR
HEREBY CERTIFY THAT THIS SCHEME IS
PREPARED BY ME IN ACCORDANCE WITH
PROVISIONS OF THE RESOURCE MANAGEMENT
ACT 1991.

APPROVED

OWNER

NOTE: Areas and boundaries sub:
variation on final survey

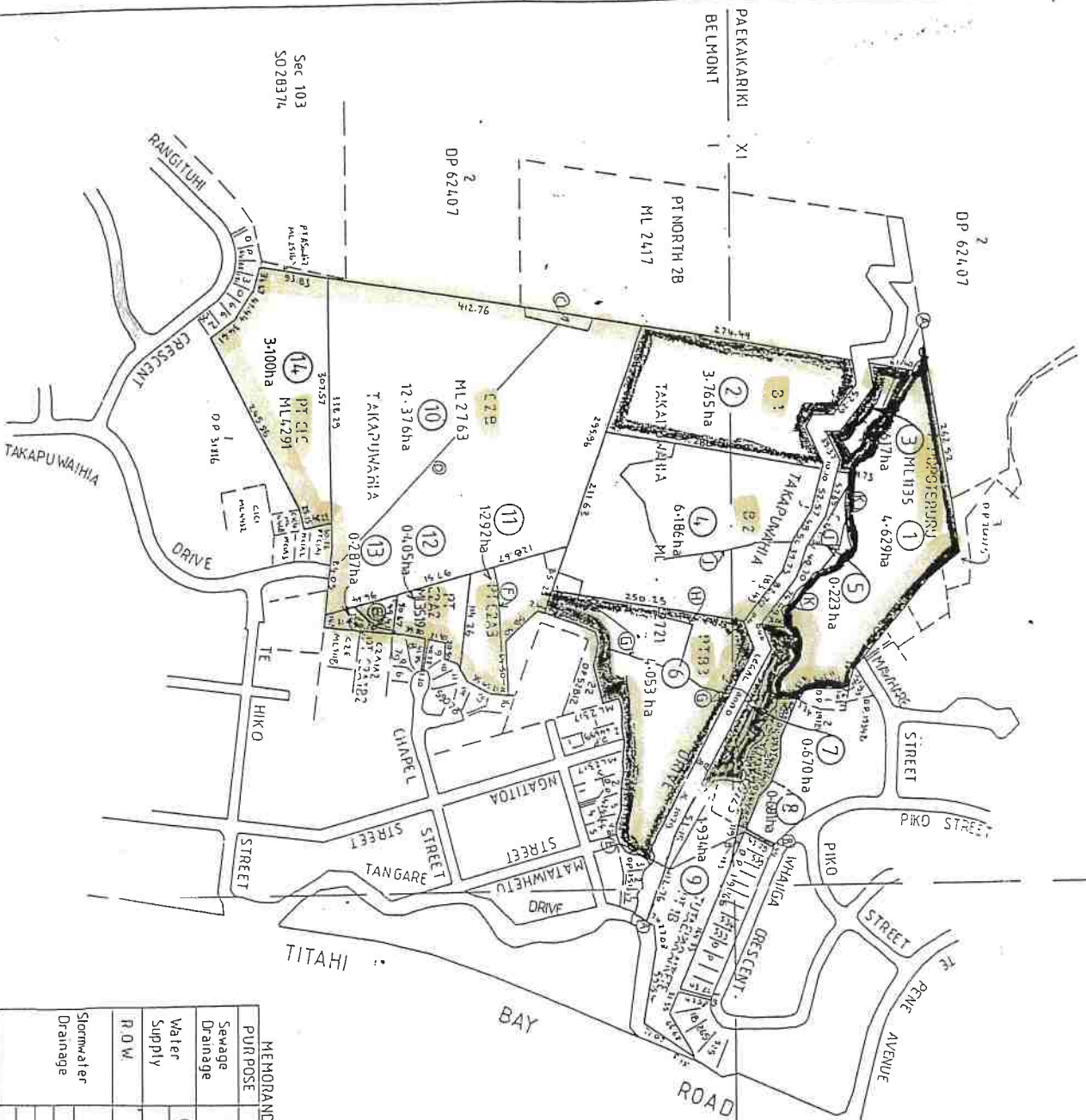
SCHEME PLAN 6605



File Reference

PURPOSE	SHOWN	SERV. TEN.	GRANTEE
Sewage Drainage	(A) — (A)	Lots 1, 3, 5, 7 & 9 hereon	PORIRUA CITY COUNCIL
Water Supply	(B) — (B)	Lot 5 & 9 hereon	PORIRUA CITY COUNCIL
R.O.W.	(C) — (C) (D) — (D)	Lot 10 hereon	DOM. TEN.
Stormwater Drainage	(E) — (E) (F) — (F) (G) — (G) (H) — (H) (I) — (I) (J) — (J) (K) — (K)	Lot 10 hereon Lot 11 hereon Lots 4, 6, 7 & 11 hereon Lots 6 & 7 hereon Lots 4 & 5 hereon Lots 1 & 5 hereon	Lot 10 hereon Lots 4 & 10 hereon Lot 4 hereon Lot 2 hereon Lots 2 & 3 hereon

- COMPRISED IN:
- CT 652/125 part
 - PROC 5501 bal.
 - PROC 4744/51 part
 - PROC 791066 part



Sec 103
S028374

PAEKAKARIKI XI
BELMONT

VIII
II




Title Diagram of 134015
CIV - 01/01, Pts - 001, 01/03/04, 10:55
NO. 410401518

**COMPUTER FREEHOLD REGISTER
UNDER LAND TRANSFER ACT 1952**



Historical Search Copy



Identifier **134015**
Land Registration District **Wellington**
Date Issued 02 February 2004

Prior References
Proc 5501

Estate Fee Simple
Area 4.6038 hectares more or less
Legal Description Part Popotermu Block
Purpose State Housing Purposes
Original Proprietors
Her Majesty the Queen

Interests
Subject to rights in gross to drain water over part marked A, D, G, L, N, Q, R, V and to drain sewage marked F, G, H, K, L, M, W on DP 375352 in favour of Porirua City Council created by Easement Instrument 7610007.1 -
12.11.2007 at 9:00 am

LAND & DEEDS
 Registrar
 4-MAY 1956

134015 CT Pad Papatungu
 134016 CT Takapuwahia B1
 134017 Pad Takapuwahia B3
 134018 Takapuwahia B2

5883501-1 CST issued 2-2-2004/9:00

ALR
[Signature]

OCT 4842501-1 cancelled as to
 14.12.1981
 Pt Lot 22 plan
 52812 and CT
 22A/233, issued

No. 19006 George Moke Moke for 1 Plan
 24225 Moke to be not open for a while
 primary school from and after 23.6.1969
 14.4.1969 at 9:40am


Adverse mining rights
 above Colville (aka Moke
 Moke Brown)
 18/1/56

APPLICANTS entered in Register
 24/1 1956 at 11:00 am
 1956 at 11:00 am

PROCLAMATION
 5501

52

Proc 5501 Proclamation
 Cpv-01/01.Pps-002.2/02/04.14:10
 Dm-ID: 41803940



SCHEDULE OF OWNERSHIP FOR POPOTERURU

Name	Address	Sex	Share
Ada Brown		F	0.200
Adelaide Frances Pascoe		F	0.200
Albert Vernon Thompson		M	0.200
Anthony Thomas		M	0.035
Bob Kowharu White		M	0.184
Bruce Whakare White		M	0.184
Ephraim Thompson		F	0.200
Garry Thomas otherwise known as Gary Thomas		M	0.035
Grace Terewai White		F	0.184
Haweturi Parata	22 Pakington Street WESTPORT	M	0.026
Hira Parata		M	0.314
Hiria Broadhurst	31 Forth Place PAPAKOWHAI	F	0.026
Hoani Elkington		M	4.000
Hohepa Leigh Potini		M	0.020
Hohepa Matuawaiwi Solomon	3 Ake Ake Grove PORIRUA	M	0.039
Joe Hohaha White		M	0.184
John Barr Stevenson and Mervyn Edward Kenny as Executors of Estate of Te Kahurangi Kenny	C/- Izard Weston & Co PO Box 1748 WELLINGTON		1.333
John Edwin Thompson		M	0.200

0.200	f	Katarangi Ritari
0.020		Keremia L Potini
0.026	f	Leah Gerretzen
1.333	m	Leo Parata
0.184	f	Lulu Hineturangi White
0.184	f	Maggie Heneriata White
0.035	f	Maria Thomas
0.027	f	Marina Parata for life or until remarriage with remainder to: 7 Burns Street NEW PLYMOUTH
0.050	m	Mark Qenton Thompson
0.039		Matengaro Solomon
4.000		Matiu Teiti (deceased)
6.667	m	Matoe Wineera
0.185	f	Meri Meriawatea White
0.100	m	Michael Gerard Thompson
		C/- Te Aranui Family Home 12 Nae Nae Road LOWER HUTT
0.026	f	Miriam Styles
		RD 1 MARTINBOROUGH
0.035	m	Murray Thomas otherwise known as Murry Thomas

0.314	m	Te Kanawa Parata
6.667	f	Te Iringa Horomona
2.200	m	Te Houngariri Horomona
1.333	m	Te Apareihana Parata
0.034	m	Tarsen Thomas
0.026	f	8 GRAHAM GROVE WAIKANAE Tapuhikura Parata
0.158	m	Tama Parata
0.184	m	Stephen Taitoko White
0.200	m	Solomon Thompson
0.026	m	65 RUAHINE STREET PARAPARAMU Rikorero Parata
0.050	f	5 WATERHOUSE STREET MASTERTON Ria Marie Herbert
0.040	f	3 AKE AKE GROVE PORIRUA Ria Elenor Solomon
0.200	m	Raymond Thompson
0.039	m	5 NOHORUA STREET PORIRUA Ratapu Nelson Leigh Solomon
0.184	f	Rangikata Teddy O'Carroll
4.000	m	Potete Nopera
0.185	m	Peter Maiheinga White
2.200	m	known as Francis Moana Anaru Paranahia Francis Andrews otherwise
0.039		Oriwa Dene Solomon
0.184	f	Nora Kokiri White